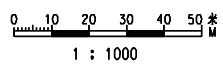


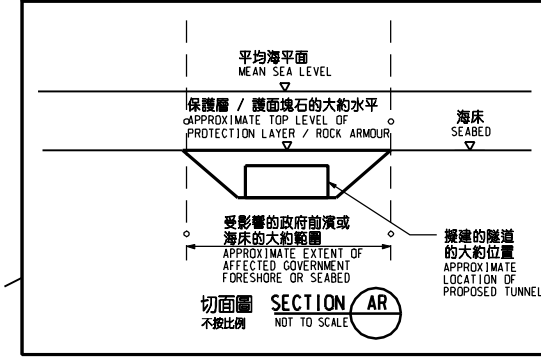
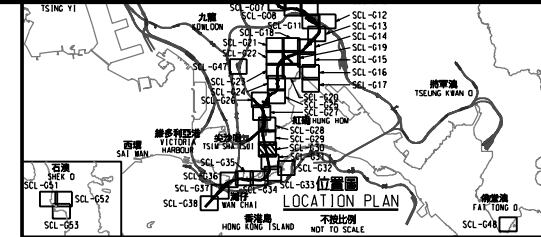
Plot: D:\p101\18\18_v8.p101\inter.p101
 PRINTED BY: pking 07/07/2014 10:53:25
 FILENAME: X:\L\Land\1\18\18_v8.p101\inter.p101



在工程進行中現有的紅磡航道將會保留、改道或修改
 EXISTING HUNG HOM FAIRWAY TO BE MAINTAINED, DIVERTED OR MODIFIED DURING CONSTRUCTION

在工程進行中現有的紅磡航道將會保留、改道或修改
 EXISTING HUNG HOM FAIRWAY TO BE MAINTAINED, DIVERTED OR MODIFIED DURING CONSTRUCTION

說明 NOTES
 此圖根據第 SCL-G30 號圖則制訂，以藍色標明維多利亞港範圍內受影響的政府前濱及海床。
 THIS DRAWING IS PREPARED BASED ON DRAWING NO. SCL-G30 AND IS INTENDED TO SHOW THE AREA OF THE GOVERNMENT FORESHORE AND SEA-BED (HIGHLIGHTED IN BLUE) IN THE VICTORIA HARBOUR TO BE AFFECTED.



圖例 LEGEND

- 方案界線
BOUNDARY OF THE SCHEME
- 擬建的鐵路車站及其他鐵路設施(地下)
PROPOSED RAILWAY STATION AND OTHER RAILWAY FACILITIES (UNDERGROUND)
- 擬建的車站 / 車站入口 / 邊風大樓 / 邊風井 / 其他鐵路設施或永久建築物
PROPOSED RAILWAY STATION/STATION ENTRANCES/VENTILATION BUILDINGS/VENTILATION SHAFTS/OTHER RAILWAY FACILITIES OR PERMANENT STRUCTURES
- 現有的車站及其他鐵路設施
EXISTING STATION AND OTHER RAILWAY FACILITIES
- 擬採用鑽挖或掘削或鑽探的鐵路設施或隧道(地下)
PROPOSED RAILWAY FACILITIES/TUNNEL BY BORED/MINED/DRILL AND BLAST METHOD (UNDERGROUND)
- 擬採用明挖回填法興建的鐵路設施或隧道(地下)
PROPOSED RAILWAY FACILITIES/TUNNEL BY CUT-AND-COVER METHOD (UNDERGROUND)
- 可能永久封閉的道路(包括行車道、行人徑及露天地方) WHICH MAY BE CLOSED PERMANENTLY
- 擬設臨時設施的臨時施工區
PROPOSED TEMPORARY WORKS AREA FOR SITE FACILITIES
- 擬於政府前濱或海床設置地盤工程的臨時施工區(可能在其上進行填海工程(非為形成土地)或其他工程)
PROPOSED TEMPORARY WORKS AREA FOR SITE FACILITIES ON GOVERNMENT FORESHORE OR SEA-BED (OVER OR UPON WHICH RECLAMATION (NOT FOR THE PURPOSE OF FORMING LAND) OR OTHER WORKS MAY BE CARRIED OUT)
- 擬建的行人天橋 / 扶手電梯 / 升降機 / 樓梯
PROPOSED FOOTBRIDGE/ESCALATOR/LIFT/STAIRCASE
- 擬建的有蓋行人通道
PROPOSED COVERED WALKWAY
- 擬於政府前濱或海床採用明挖回填法興建的鐵路設施或隧道(可能在其上進行填海工程(非為形成土地)或其他工程)
PROPOSED RAILWAY FACILITIES/TUNNEL BY CUT-AND-COVER METHOD ON GOVERNMENT FORESHORE OR SEA-BED (OVER OR UPON WHICH TEMPORARY RECLAMATION FOR THE PURPOSE OF FORMING TEMPORARY LAND) OR OTHER WORKS MAY BE CARRIED OUT)
- 擬於政府前濱或海床採用沉箱法興建的鐵路設施或隧道(包括保護層 / 護面堆石)
PROPOSED RAILWAY TUNNEL (INCLUDING PROTECTION LAYER/ROCK ARMOUR) BY IMMERSED TUBE METHOD ON GOVERNMENT FORESHORE OR SEA-BED (OVER OR UPON WHICH RECLAMATION NOT FOR THE PURPOSE OF FORMING LAND) OR OTHER WORKS MAY BE CARRIED OUT)
- 擬建於保護結構的鐵路設施 / 隧道(地下)
PROPOSED RAILWAY FACILITIES/TUNNELS (UNDERGROUND) AT PROTECTION STRUCTURES
- 擬建供沙田至中環線及另一項正在策劃的鐵路項目(下稱「另一項鐵路項目」)使用的鐵路(地下) / 車站 / 車站大堂 / 車站入口 / 邊風大樓 / 邊風井 / 其他鐵路設施或永久建築物(下稱「設施」) / 設施的布局已由鐵路局另一項鐵路項目方案內
PROPOSED RAILWAY TUNNEL (UNDERGROUND)/RAILWAY STATION/STATION CONCOURSE/STATION ENTRANCES/VENTILATION BUILDINGS/VENTILATION SHAFTS/OTHER RAILWAY FACILITIES OR PERMANENT STRUCTURES (HEREAFTER REFERRED TO AS "THE FACILITIES") FOR SHATIN TO CENTRAL LINK AND ANOTHER RAILWAY PROJECT UNDER PLANNING (HEREAFTER REFERRED TO AS "ANOTHER RAILWAY PROJECT"). THE LAYOUT OF THE FACILITIES IS GAZETTED UNDER ANOTHER RAILWAY PROJECT.
- 受影響的政府前濱或海床的大約範圍
APPROXIMATE EXTENT OF AFFECTED GOVERNMENT FORESHORE OR SEA-BED

一般說明 GENERAL NOTES
 1. 有關一般說明參閱圖號 SCL-G01.
 FOR GENERAL NOTES, REFER TO DRAWING NO. SCL-G01.

修訂表 TABLE OF AMENDMENTS

修訂 REV	日期 DATE	繪圖 BY	核對 SUB	批准 APP	說明 DESCRIPTION

SIGNED

黃日光 WONG YAT KONG, CYRUS
 署理總工程師 / 鐵路拓展 (1-2)
 CHIEF ENGINEER/
 RAILWAY DEVELOPMENT (1-2) (ACTING)
 HIGHWAYS DEPARTMENT

25/6/2014
 發出日期 DATE OF ISSUE

圖則名稱 DRAWING TITLE
**鐵路條例(第519章)
 沙田至中環線**
 在維多利亞港範圍內的政府前濱及海床及其上進行工程
 RAILWAYS ORDINANCE (CHAPTER 519)
 SHATIN TO CENTRAL LINK
 WORKS OVER AND UPON THE GOVERNMENT FORESHORE AND SEA-BED IN THE VICTORIA HARBOUR

圖號 DRAWING NO.	比例 SCALE
SCL/G30/0040/1	1:1000 (A1) 或如顯示 OR AS SHOWN

香港特別行政區政府
 THE GOVERNMENT OF THE HONG KONG
 SPECIAL ADMINISTRATIVE REGION

路政署
 HIGHWAYS DEPARTMENT

鐵路拓展處
 RAILWAY DEVELOPMENT OFFICE

接駁線
 MATCH LINE
 延續部分參閱圖號 SCL-G31
 FOR CONTINUATION
 SEE DRAWING NO. SCL-G31

接駁線
 MATCH LINE
 延續部分參閱圖號 SCL-G29
 FOR CONTINUATION
 SEE DRAWING NO. SCL-G29

紅磡航道
 HUNG HOM FAIRWAY

紅磡航道
 HUNG HOM FAIRWAY

紅磡航道
 HUNG HOM FAIRWAY

維多利亞港
 VICTORIA HARBOUR

維多利亞港
 VICTORIA HARBOUR